


2019

WATER LEVEL OF THE LAGOON




January




		TIME	MAXIMUM WATER LEVEL
01	TU	*	0
02	WE	*	0
03	TH	11:44	30
04	FR	12:26	35
05	SA	13:04	35
06	SU	○ 13:41	35
07	MO	14:16	35
08	TU	14:50	30
09	WE	*	0
10	TH	*	0
11	FR	*	0
12	SA	*	0
13	SU	*	0
14	MO	*	0
15	TU	*	0
16	WE	*	0
17	TH	*	0
18	FR	*	0
19	SA	11:52	45
20	SU	12:40	65
21	MO	● 13:30	85
22	TU	14:18	85
23	WE	15:06	85
24	TH	15:56	75
25	FR	16:47	60
26	SA	17:41	40
27	SU	*	0
28	MO	*	0
29	TU	*	0
30	WE	*	0
31	TH	*	0

February



		TIME	MAXIMUM WATER LEVEL
01	FR	*	0
02	SA	*	0
03	SU	12:52	30
04	MO	○ 13:26	35
05	TU	13:58	40
06	WE	14:29	40
07	TH	15:00	35
08	FR	15:32	30
09	SA	*	0
10	SU	*	0
11	MO	*	0
12	TU	*	0
13	WE	*	0
14	TH	*	0
15	FR	*	0
16	SA	*	0
17	SU	11:41	40
18	MO	12:31	70
19	TU	● 13:17	85
20	WE	14:03	100
21	TH	14:47	100
22	FR	15:35	85
23	SA	16:16	70
24	SU	17:03	35
25	MO	*	0
26	TU	*	0
27	WE	*	0
28	TH	*	0

March



		TIME	MAXIMUM WATER LEVEL
01	FR	*	0
02	SA	*	0
03	SU	*	0
04	MO	12:33	35
05	TU	13:04	35
06	WE	○ 13:34	55
07	TH	14:03	55
08	FR	14:33	55
09	SA	15:04	55
10	SU	15:37	35
11	MO	*	0
12	TU	*	0
13	WE	*	0
14	TH	*	0
15	FR	*	0
16	SA	*	0
17	SU	*	0
18	MO	11:29	45
19	TU	12:16	80
20	WE	13:00	100
21	TH	● 13:42	115
22	FR	14:23	115
23	SA	15:04	95
24	SU	15:44	70
25	MO	16:26	45
26	TU	*	0
27	WE	*	0
28	TH	*	0
29	FR	*	0
30	SA	*	0
31	SU	*	0

The lagoon extends over max. 4km and fills depending on the tides of the ● full moon and ○ new moon phases – the mentioned heights refer to the deepest points of the lagoon. Wind statistic: The information is based on wind strength that last at least three hours a day and are averages from daily measurement since 1985. The temperatures are averages from daily values (www.wetteronline.de).

All values are subject to variation depending on the natural circumstances.

2019

WATER LEVEL OF THE LAGOON



April

> 4 Bft.

> 3 Bft.

9h 23°C 17°C 20°C

		TIME	MAXIMUM WATER LEVEL
01	MO	*	0
02	TU	13:06	35
03	WE	13:36	50
04	TH	14:05	60
05	FR	○ 14:34	65
06	SA	15:04	80
07	SU	15:36	60
08	MO	16:10	50
09	TU	16:48	45
10	WE	*	0
11	TH	*	0
12	FR	*	0
13	SA	*	0
14	SU	*	0
15	MO	*	0
16	TU	12:13	35
17	WE	12:57	80
18	TH	13:39	90
19	FR	● 14:19	110
20	SA	14:58	100
21	SU	15:36	90
22	MO	16:15	60
23	TU	16:55	45
24	WE	*	0
25	TH	*	0
26	FR	*	0
27	SA	*	0
28	SU	*	0
29	MO	*	0
30	TU	*	0

May

> 4 Bft.

> 3 Bft.

10h 24°C 18°C 20°C

		TIME	MAXIMUM WATER LEVEL
01	WE	*	0
02	TH	13:03	45
03	FR	13:34	60
04	SA	○ 14:05	80
05	SU	14:38	80
06	MO	15:12	80
07	TU	15:50	80
08	WE	16:31	60
09	TH	17:20	30
10	FR	*	0
11	SA	*	0
12	SU	*	0
13	MO	*	0
14	TU	*	0
15	WE	11:51	60
16	TH	12:36	80
17	FR	13:17	80
18	SA	● 13:57	90
19	SU	14:35	80
20	MO	15:13	80
21	TU	15:52	60
22	WE	16:32	45
23	TH	*	0
24	FR	*	0
25	SA	*	0
26	SU	*	0
27	MO	*	0
28	TU	*	0
29	WE	*	0
30	TH	*	0
31	FR	12:28	30

June

> 4 Bft.

> 3 Bft.

11h 26°C 20°C 21°C

		TIME	MAXIMUM WATER LEVEL
01	SA	13:03	60
02	SU	13:39	65
03	MO	○ 14:16	80
04	TU	14:55	80
05	WE	15:37	80
06	TH	16:23	80
07	FR	17:15	60
08	SA	18:14	45
09	SU	*	0
10	MO	*	0
11	TU	*	0
12	WE	*	0
13	TH	11:28	35
14	FR	12:16	50
15	SA	12:59	60
16	SU	13:40	65
17	MO	● 14:19	65
18	TU	14:58	60
19	WE	15:36	60
20	TH	16:14	45
21	FR	*	0
22	SA	*	0
23	SU	*	0
24	MO	*	0
25	TU	*	0
26	WE	*	0
27	TH	*	0
28	FR	*	0
29	SA	*	0
30	SU	12:36	35

The lagoon extends over max. 4km and fills depending on the tides of the ● full moon and ○ new moon phases – the mentioned heights refer to the deepest points of the lagoon. Wind statistic: The information is based on wind strength that last at least three hours a day and are averages from daily measurement since 1985. The temperatures are averages from daily values (www.wetteronline.de).

All values are subject to variation depending on the natural circumstances.

2019

WATER LEVEL OF THE LAGOON



July

> 4 Bft. 95-100%
> 3 Bft. 95-100%

☀️ 10h 🌡️ 27°C 🌙 21°C 🌊 22°C

		TIME	MAXIMUM WATER LEVEL
01	MO	13:17	60
02	TU	○ 13:59	80
03	WE	14:42	80
04	TH	15:27	90
05	FR	16:15	90
06	SA	17:05	80
07	SU	18:00	60
08	MO	19:00	45
09	TU	*	0
10	WE	*	0
11	TH	*	0
12	FR	*	0
13	SA	*	0
14	SU	12:47	35
15	MO	13:29	50
16	TU	● 14:08	55
17	WE	14:45	60
18	TH	15:20	60
19	FR	15:55	50
20	SA	16:29	45
21	SU	17:04	30
22	MO	*	0
23	TU	*	0
24	WE	*	0
25	TH	*	0
26	FR	*	0
27	SA	*	0
28	SU	*	0
29	MO	12:12	30
30	TU	12:59	50
31	WE	13:14	80

August

> 4 Bft. 85-100%
> 3 Bft. 95-100%

☀️ 10h 🌡️ 28°C 🌙 22°C 🌊 22°C

		TIME	MAXIMUM WATER LEVEL
01	TH	○ 14:29	90
02	FR	15:15	105
03	SA	16:01	105
04	SU	16:49	90
05	MO	17:39	80
06	TU	18:32	45
07	WE	*	0
08	TH	*	0
09	FR	*	0
10	SA	*	0
11	SU	*	0
12	MO	*	0
13	TU	13:17	35
14	WE	13:54	55
15	TH	● 14:28	60
16	FR	15:00	60
17	SA	15:31	60
18	SU	16:02	60
19	MO	16:33	45
20	TU	17:06	30
21	WE	*	0
22	TH	*	0
23	FR	*	0
24	SA	*	0
25	SU	*	0
26	MO	*	0
27	TU	11:52	35
28	WE	12:42	65
29	TH	13:28	90
30	FR	○ 14:13	110
31	SA	14:57	115

September

> 4 Bft. 65-80%
> 3 Bft. 85-95%

☀️ 9h 🌡️ 27°C 🌙 22°C 🌊 23°C

		TIME	MAXIMUM WATER LEVEL
01	SU	15:41	115
02	MO	16:26	105
03	TU	17:12	80
04	WE	18:02	45
05	TH	*	0
06	FR	*	0
07	SA	*	0
08	SU	*	0
09	MO	*	0
10	TU	*	0
11	WE	12:57	35
12	TH	13:22	50
13	FR	14:03	60
14	SA	● 14:43	65
15	SU	15:03	80
16	MO	15:32	60
17	TU	16:02	60
18	WE	16:35	45
19	TH	17:11	30
20	FR	*	0
21	SA	*	0
22	SU	*	0
23	MO	*	0
24	TU	*	0
25	WE	11:30	35
26	TH	12:22	80
27	FR	13:08	95
28	SA	○ 13:52	115
29	SU	14:35	115
30	MO	15:18	115

The lagoon extends over max. 4km and fills depending on the tides of the ● full moon and ○ new moon phases – the mentioned heights refer to the deepest points of the lagoon. Wind statistic: The information is based on wind strength that last at least three hours a day and are averages from daily measurement since 1985. The temperatures are averages from daily values (www.wetteronline.de). All values are subject to variation depending on the natural circumstances.

2019

WATER LEVEL OF THE LAGOON



October

> 4 Bft.

> 3 Bft.

7h 26°C 21°C 23°C

		TIME	MAXIMUM WATER LEVEL
01	TU	16:05	105
02	WE	16:46	80
03	TH	17:33	45
04	FR	*	0
05	SA	*	0
06	SU	*	0
07	MO	*	0
08	TU	*	0
09	WE	*	0
10	TH	12:28	35
11	FR	13:02	50
12	SA	13:33	60
13	SU	● 14:03	80
14	MO	14:33	80
15	TU	15:03	80
16	WE	15:33	60
17	TH	16:09	45
18	FR	16:48	30
19	SA	*	0
20	SU	*	0
21	MO	*	0
22	TU	*	0
23	WE	*	0
24	TH	11:06	45
25	FR	11:59	80
26	SA	12:46	90
27	SU	12:30	105
28	MO	○ 13:14	115
29	TU	13:56	105
30	WE	14:39	90
31	TH	15:22	65

November

> 4 Bft.

> 3 Bft.

7h 24°C 18°C 21°C

		TIME	MAXIMUM WATER LEVEL
01	FR	16:08	35
02	SA	*	0
03	SU	*	0
04	MO	*	0
05	TU	*	0
06	WE	*	0
07	TH	*	0
08	FR	*	0
09	SA	11:26	45
10	SU	12:09	60
11	MO	12:32	60
12	TU	● 13:05	70
13	WE	13:38	60
14	TH	14:14	60
15	FR	14:52	50
16	SA	15:35	35
17	SU	*	0
18	MO	*	0
19	TU	*	0
20	WE	*	0
21	TH	*	0
22	FR	*	0
23	SA	10:35	60
24	SU	11:25	80
25	MO	12:11	90
26	TU	○ 12:55	90
27	WE	13:39	85
28	TH	14:21	70
29	FR	15:04	55
30	SA	15:47	35

December

> 4 Bft.

> 3 Bft.

6h 22°C 17°C 20°C

		TIME	MAXIMUM WATER LEVEL
01	SU	*	0
02	MO	*	0
03	TU	*	0
04	WE	*	0
05	TH	*	0
06	FR	*	0
07	SA	*	0
08	SU	*	0
09	MO	*	0
10	TU	12:03	40
11	WE	12:41	50
12	TH	● 13:19	55
13	FR	13:59	60
14	SA	14:41	55
15	SU	15:28	55
16	MO	16:20	35
17	TU	*	0
18	WE	*	0
19	TH	*	0
20	FR	*	0
21	SA	*	0
22	SU	10:14	35
23	MO	11:09	45
24	TU	11:58	55
25	WE	12:44	55
26	TH	○ 13:27	60
27	FR	14:08	45
28	SA	14:48	40
29	SU	*	0
30	MO	*	0
31	TU	*	0

The lagoon extends over max. 4km and fills depending on the tides of the ● full moon and ○ new moon phases – the mentioned heights refer to the deepest points of the lagoon. Wind statistic: The information is based on wind strength that last at least three hours a day and are averages from daily measurement since 1985. The temperatures are averages from daily values (www.wetteronline.de).

All values are subject to variation depending on the natural circumstances.